

# Canada's Provinces and Territories





# First Nations People at Contact with Europeans





# Territorial Evolution of North America

1608–1763

1763–1791



1791–1841



**Legend**

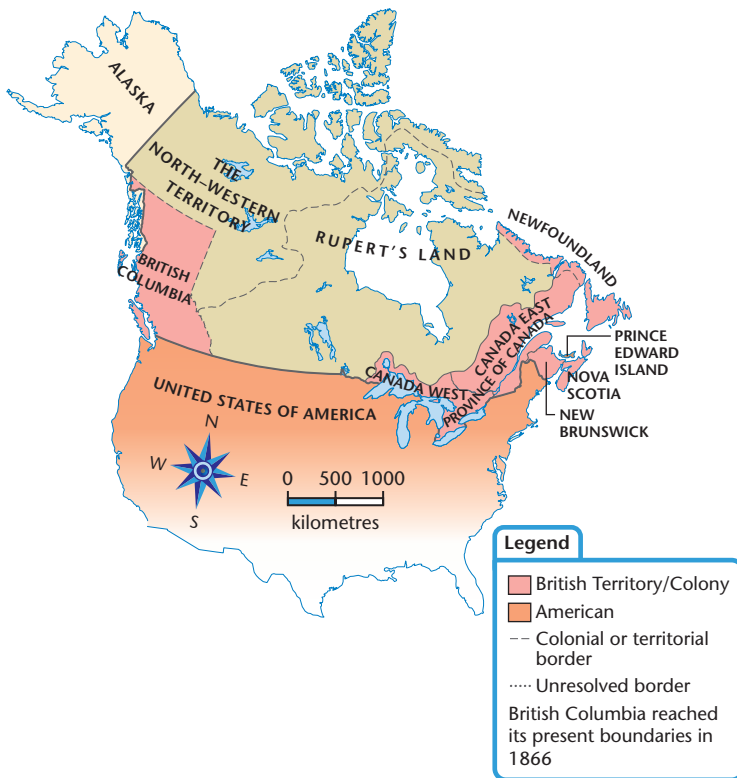
- British
- French
- American
- British/American
- Colonial or territorial border

After 1776, the British Colonies became the United States.

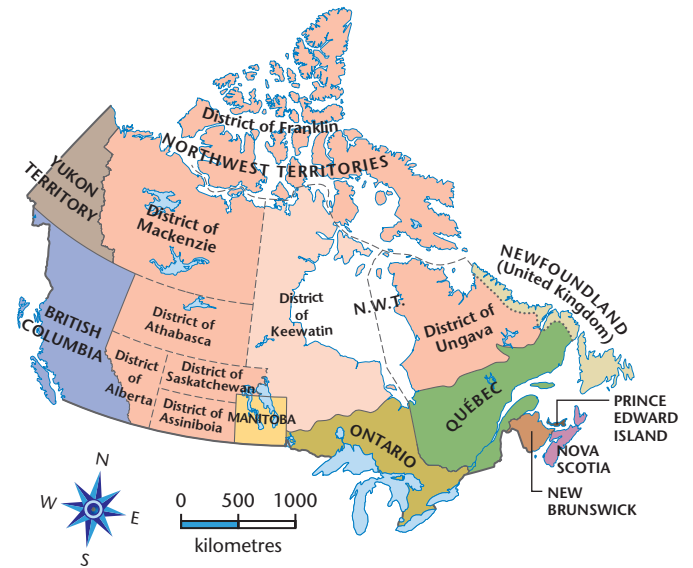
The term "Indian Territory" is historical. Today we use "First Nations."

# Territorial Evolution of Canada

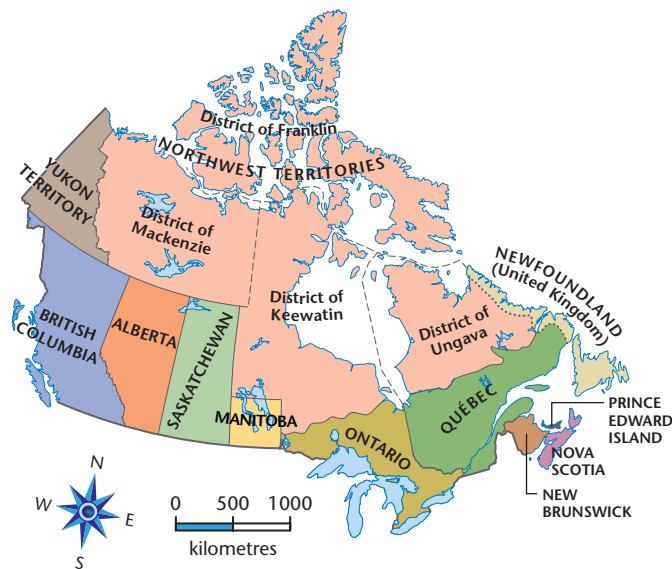
1866



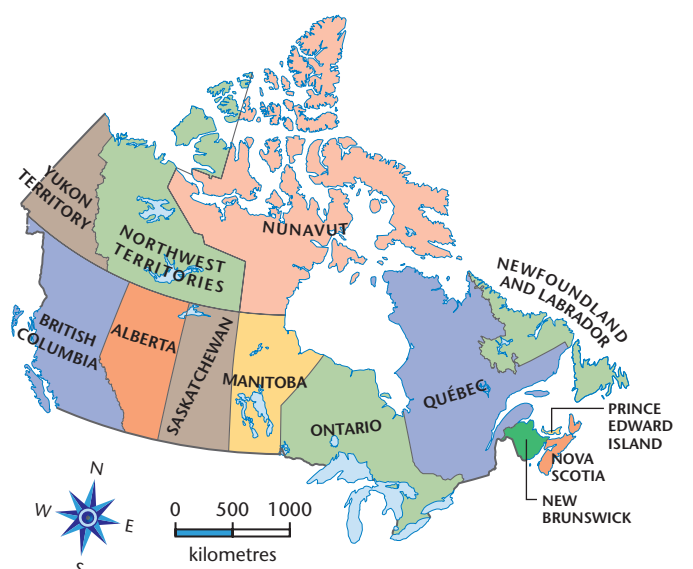
1898



1905



2001



# Physical Features and Regions of Canada





**Legend**

**Regions of Canada**

- Arctic region
- Cordillera region
- Interior Plains region
- Canadian Shield region
- Great Lakes–St. Lawrence Lowlands region
- Atlantic region

**Legend**

- National capital
- Provincial capital
- Major urban centre
- Bodies of water
- River
- International boundary
- Provincial or territorial boundary

**Elevation**

- 5000 m
- 3000
- 2000
- 1000
- 500
- 200
- sea level
- Ice cap



# The World



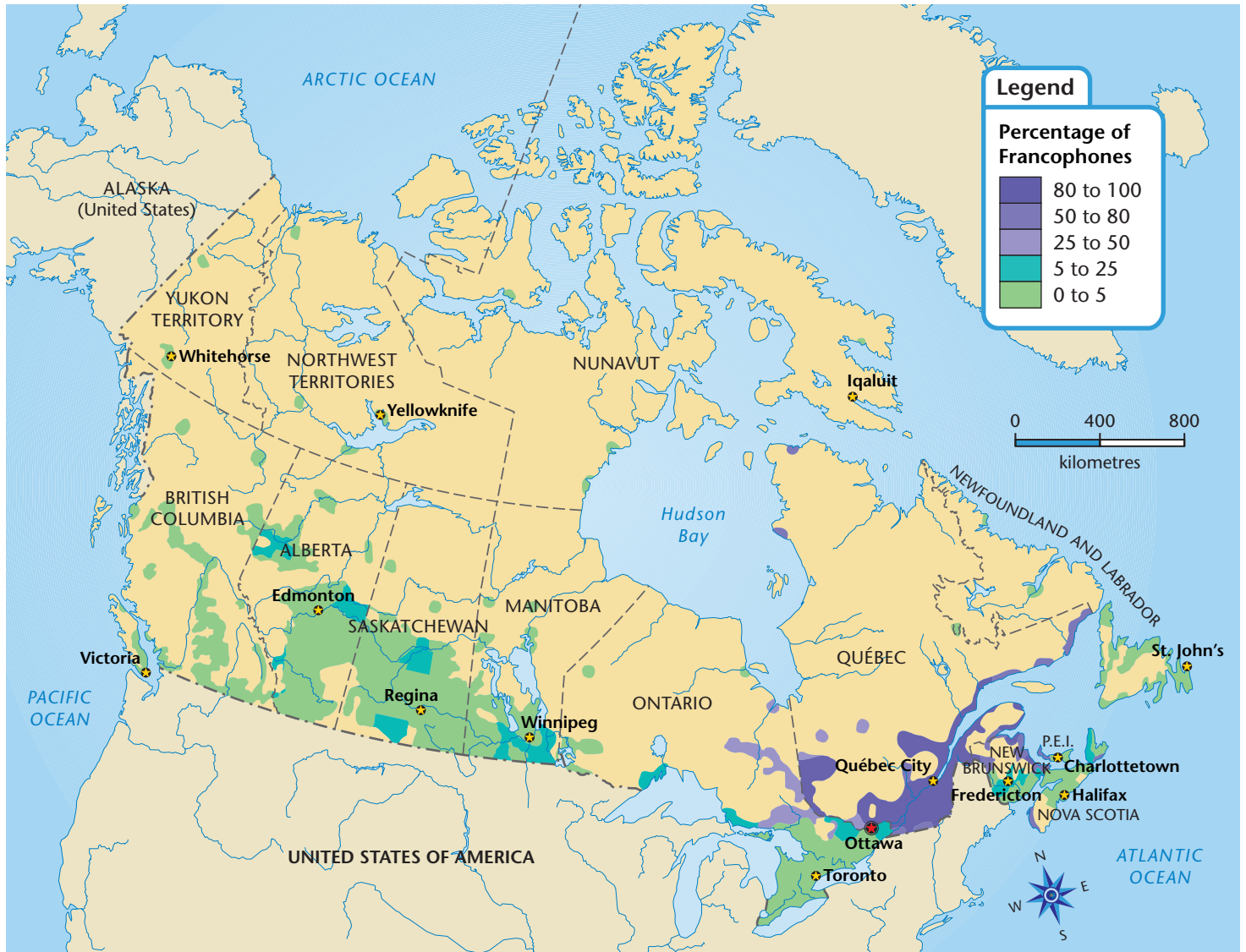


# Population Distribution of Canada

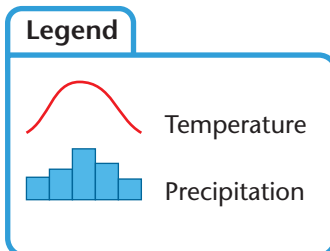
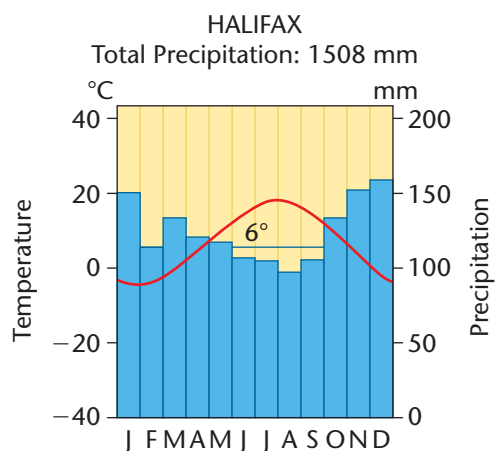
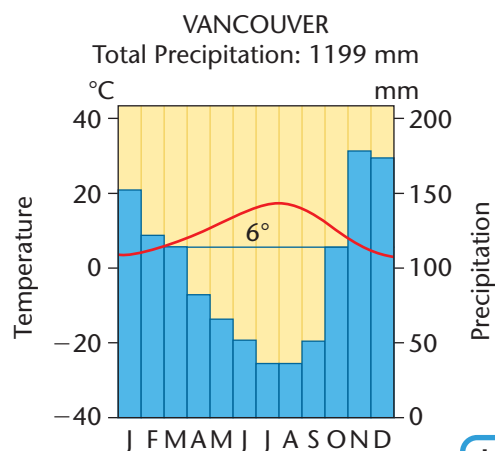
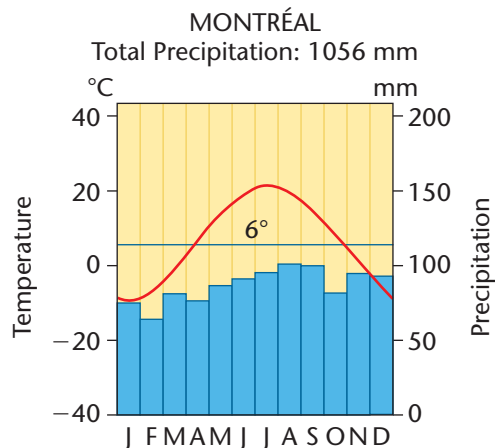
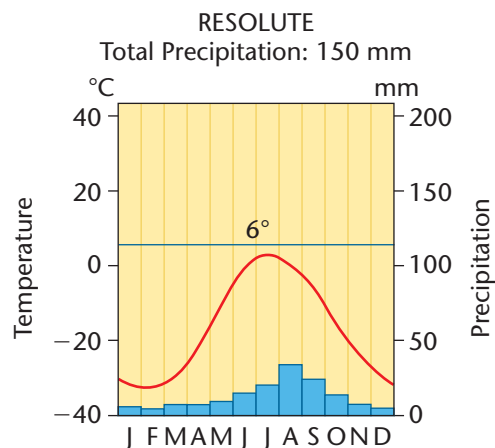
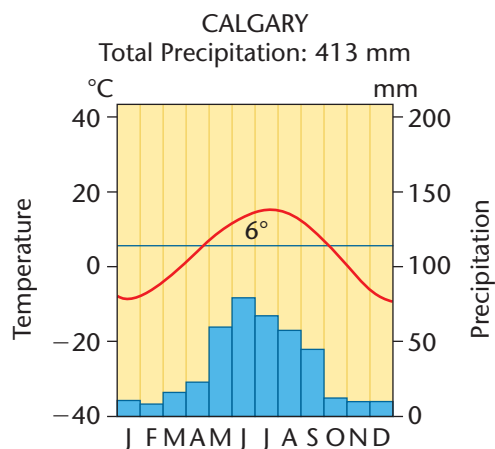
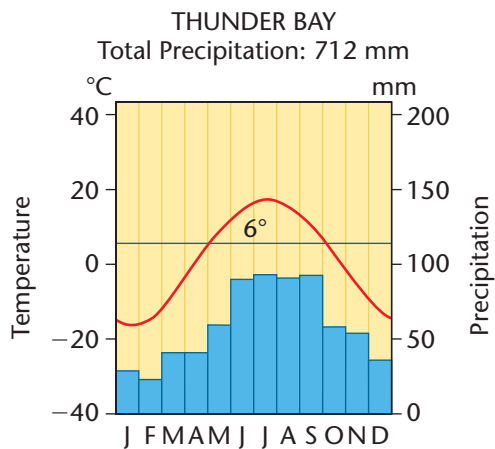




# Francophone Population in Canada



# Climate of Some Canadian Cities



# Vegetation in Canada



# Energy Resources in Canada





# Agricultural Products and Forestry Resources in Canada



# Transportation in Canada

